

Entidades da Simulação

A seguir estão as coordenadas GeoJSON das entidades presentes no cenário de simulação

Visualizador: <http://172.18.35.75:3000/>

SBR497

GeoJSON

```
{
  "type": "FeatureCollection",
  "features": [
    {
      "type": "Feature",
      "id": 0,
      "geometry": {
        "type": "Polygon",
        "coordinates": [
          [
            [
              -48.1622,
              -22.2156
            ],
            [
              -48.1403,
              -22.2004
            ],
            [
              -48.1183,
              -22.1853
            ],
            [
              -48.0963,
```

-22.1702

],

[

-48.0744,

-22.155

],

[

-48.0524,

-22.1399

],

[

-48.0305,

-22.1248

],

[

-48.0086,

-22.1096

],

[

-47.9866,

-22.0945

],

[

-47.9647,

-22.0793

],

[

-47.9428,

-22.0642

],

[

-47.9411,

-22.0504

],

[

-47.9394,

-22.0366

],

[

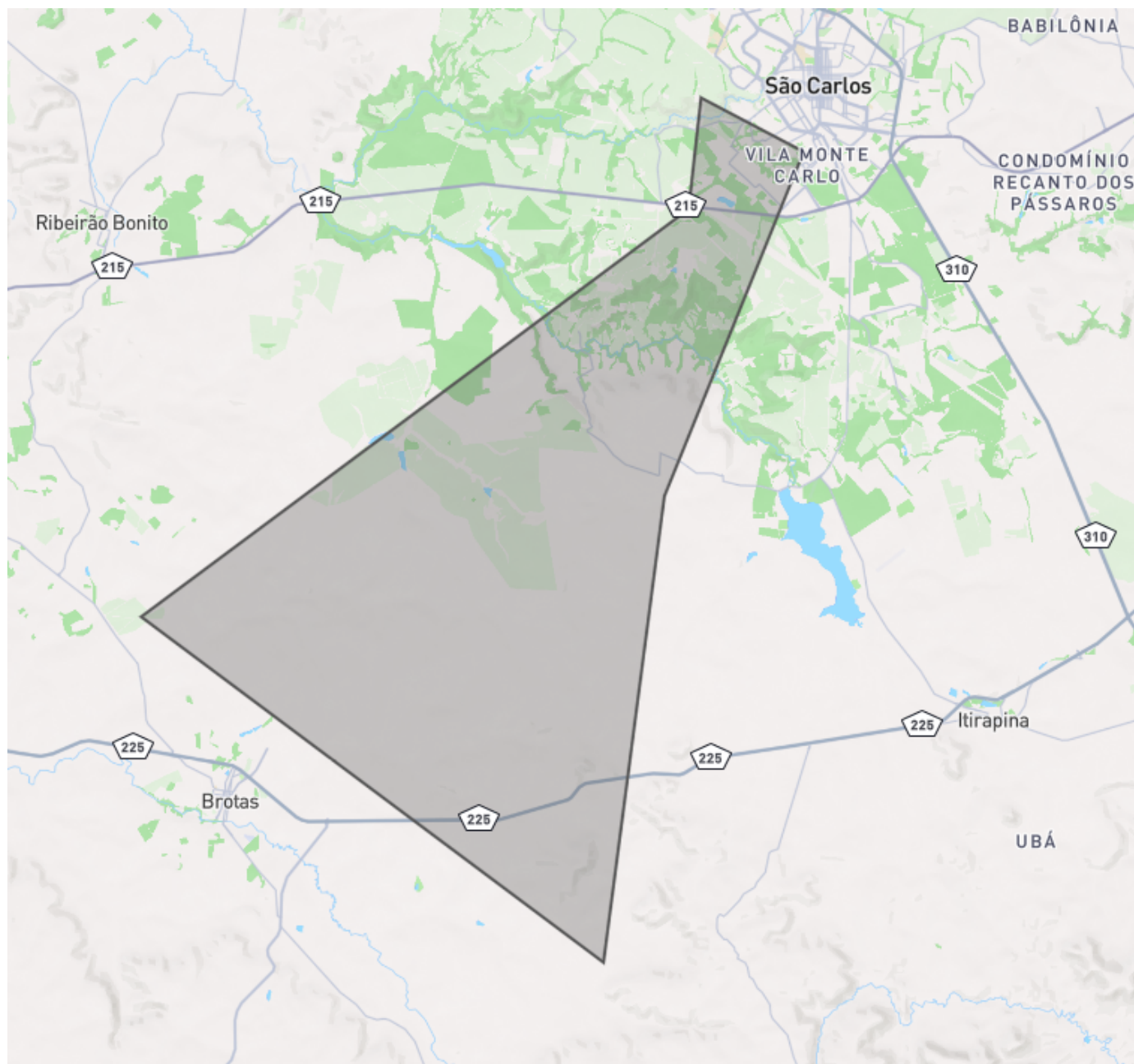
-47.9378,
-22.0228
],
[
-47.9241,
-22.0294
],
[
-47.9104,
-22.0361
],
[
-47.8967,
-22.0428
],
[
-47.9036,
-22.0588
],
[
-47.9106,
-22.0748
],
[
-47.9176,
-22.0908
],
[
-47.9246,
-22.1068
],
[
-47.9316,
-22.1228
],
[
-47.9385,
-22.1388
],

[
-47.9455,
-22.1548
],
[
-47.9525,
-22.1708
],
[
-47.9549,
-22.1881
],
[
-47.9574,
-22.2054
],
[
-47.9598,
-22.2228
],
[
-47.9623,
-22.2401
],
[
-47.9647,
-22.2574
],
[
-47.9672,
-22.2747
],
[
-47.9696,
-22.292
],
[
-47.9721,
-22.3093

],
[
-47.9745,
-22.3266
],
[
-47.9769,
-22.3439
],
[
-47.9955,
-22.3311
],
[
-48.014,
-22.3182
],
[
-48.0326,
-22.3054
],
[
-48.0511,
-22.2926
],
[
-48.0696,
-22.2797
],
[
-48.0882,
-22.2669
],
[
-48.1067,
-22.2541
],
[
-48.1252,

```
-22.2412
],
[
  -48.1437,
  -22.2284
],
[
  -48.1622,
  -22.2156
]
]
]
},
"geometry_name": "geom",
"properties": {
  "id": "SBR497",
  "feattype": "eac_r"
}
}
]
}
```

Vizualização



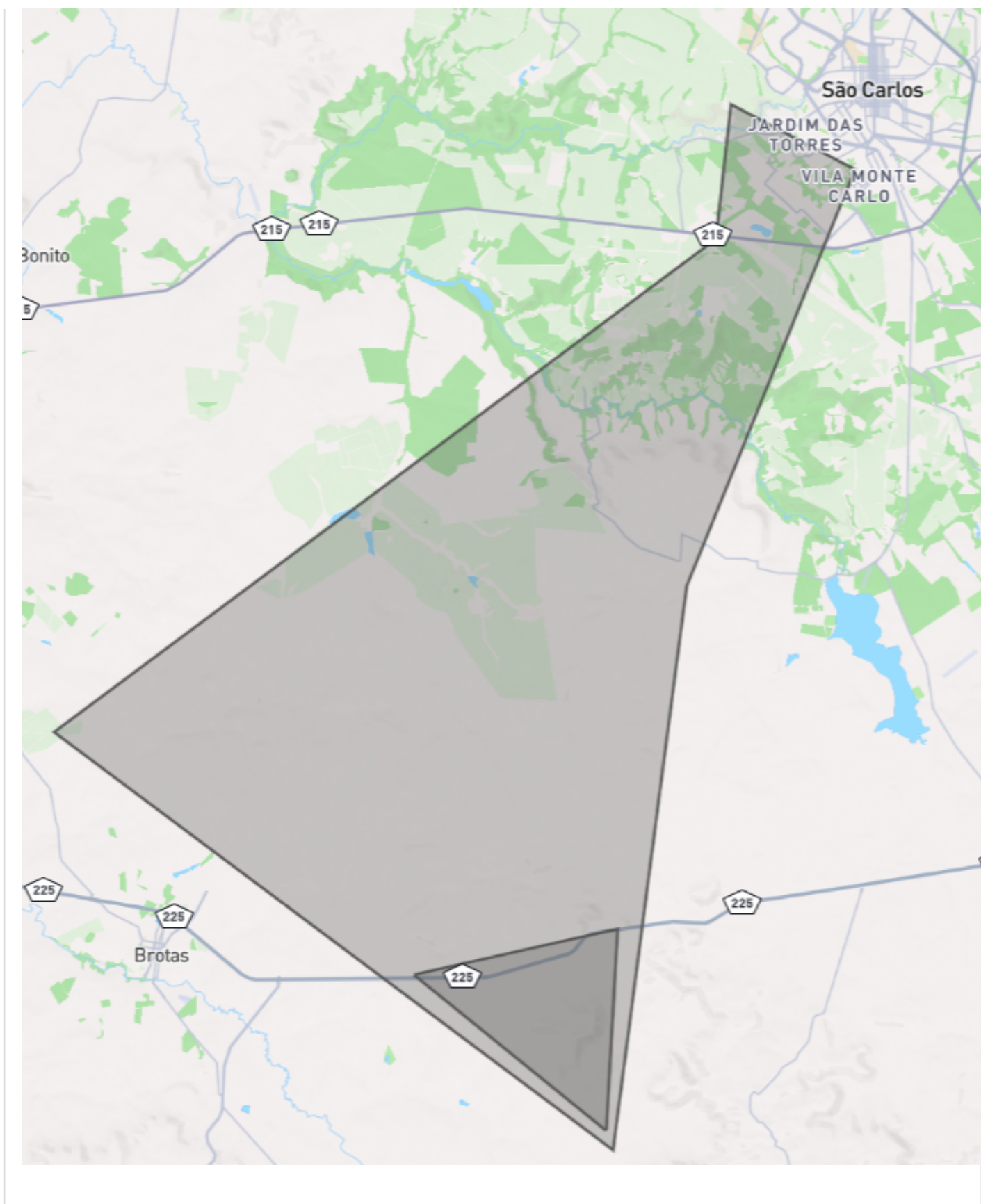
OIR USS ICEA

GeoJSON

```
{
  "type": "FeatureCollection",
  "features": [
    {
      "type": "Feature",
```

```
"properties": {},
"geometry": {
  "coordinates": [
    [
      [
        -48.04294926032304,
        -22.29007270340638
      ],
      [
        -47.97913316615177,
        -22.33798336379246
      ],
      [
        -47.97534728820932,
        -22.27599508625559
      ],
      [
        -48.04294926032304,
        -22.29007270340638
      ]
    ]
  ],
  "type": "Polygon"
}
```

Visualização

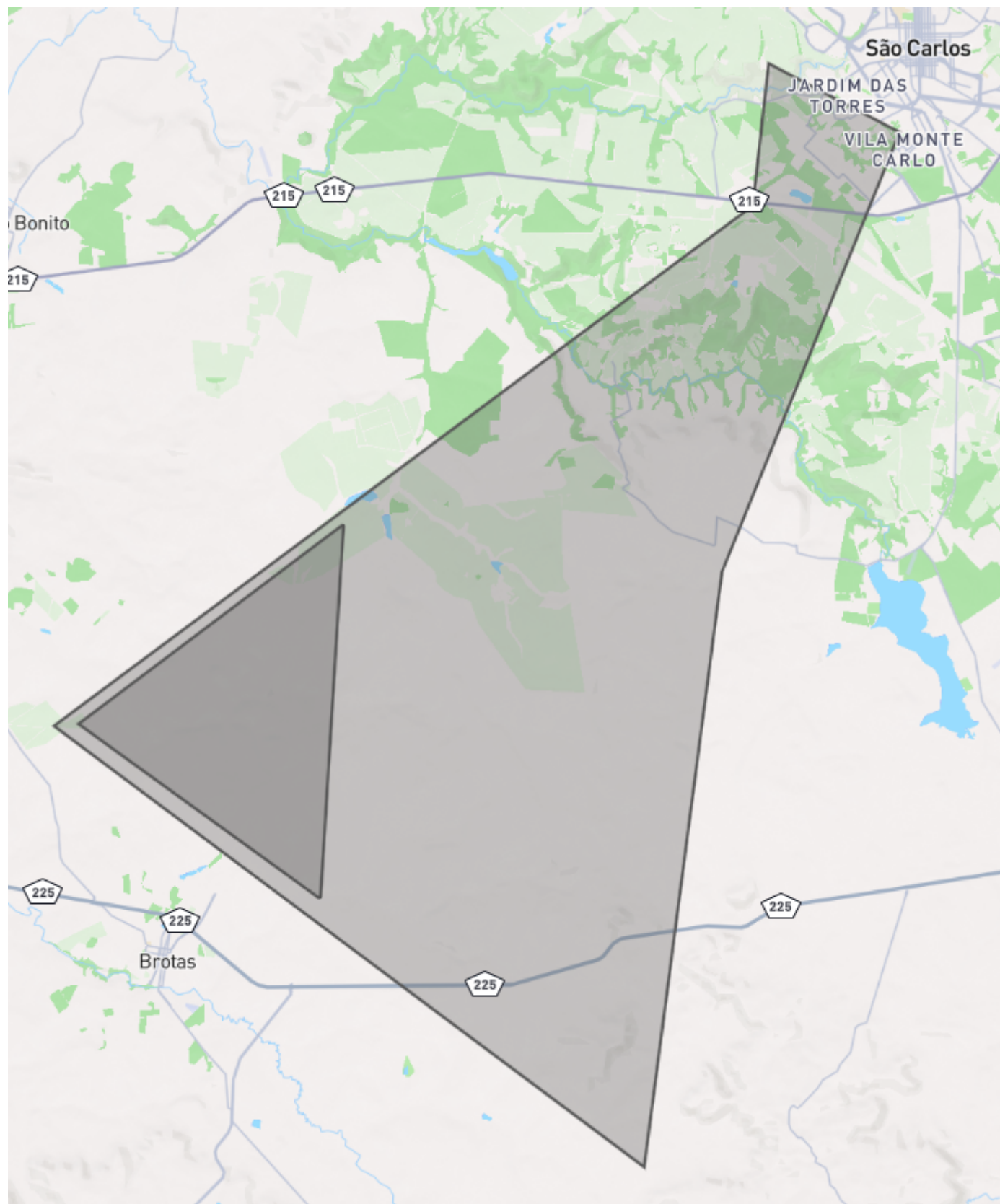


Restrição

GeoJSON

```
{
  "type": "FeatureCollection",
  "features": [
    {
      "type": "Feature",
      "properties": {},
      "geometry": {
        "coordinates": [
          [
            [
              -48.15454075371537,
              -22.21502857838594
            ],
            [
              -48.07855594639369,
              -22.26593911208886
            ],
            [
              -48.07126578841704,
              -22.15692404482543
            ],
            [
              -48.15454075371537,
              -22.21502857838594
            ]
          ]
        ],
        "type": "Polygon"
      }
    }
  ]
}
```

Visualização



Revision #11

Created 26 June 2024 13:19:14 by Cenato

Updated 2 July 2024 13:30:25 by Cenato